


SURVEY SPECIFICATIONS:
Survey Dates: July 16th to July 17th, 2008
Survey Dates: Map: Yukon
Aircraft: Aerospaciale A-Star 350 B3 (C-GRK)
Nominal Survey Line Spacing: 100 Meters
Nominal Survey Line Direction: N 30° E
Nominal Tie Line Spacing: 1000 Meters
Nominal Tie Line Direction: N 120° E
Nominal Terrain Clearance: 75 Meters where possible
EM Loop: Towed at a mean distance of 35 meters below the Helicopter
Magnetic Sensor: Towed at a mean distance of 13 meters below the Helicopter

INSTRUMENTS:
Geotech Time Domain Electromagnetic System (VTEM)
Concentric RefTx Geometry
Transmitter Loop: Diameter 26 Meters, Base Frequency 30 Hz
Dipole Moment: 556,400 nA
Transmitter Wave Form: Triangular, Pulse Width 4.2 ms
Geometrics High Sensitivity Cesium Magnetometer
Mag Resolution: 0.02 nT at 10 samples/sec

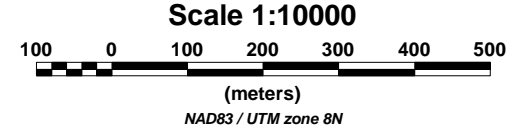
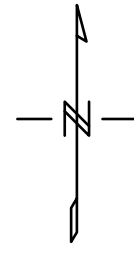
MAP PROJECTION:
Datum: NAD 83
Projection: Universal Transverse Mercator
Central Meridian: 135°W (Zone 8)
Central Scale Factor: 0.9996
False Easting/Northing: 500,000m/0m
Map Area: 63°19'17.00N
Eccentricity: 0.0818191
NTS: 105N09, 105O12



B-Field Channel 21
(pV/ms)/(A/m⁴)

TOPOGRAPHIC LEGEND:

- Roads
- Trails
- Contours
- Rivers & Streams
- Lakes
- Wetlands
- Mining Rights



The topographic data base was derived from 1:50,000 NRS (Natural Resources Canada) NTDB data.
Background shading is derived from NASA SRTM (Shuttle Radar Topography Mission) data.
Inset data derived from Geometrics 1:250,000 Canadian National Topographic database.
Mineral Exploration Licenses & Mining Claims are derived from the Government of Yukon, Geomatics Branch.
http://geomatics.yukon.ca/data_download.html

Archer Cathro & Associates Ltd.
Plata Block - West
Keno Hill Area, Yukon
Geotech VTEM System

VTEM B-FIELD CHANNEL 21
TIME GATE 0.818 ms

Flown and processed by Geotech Ltd.
245 Industrial Parkway North,
Aurora, Ontario, Canada L4G 4C4
www.geotech.ca

February 2009